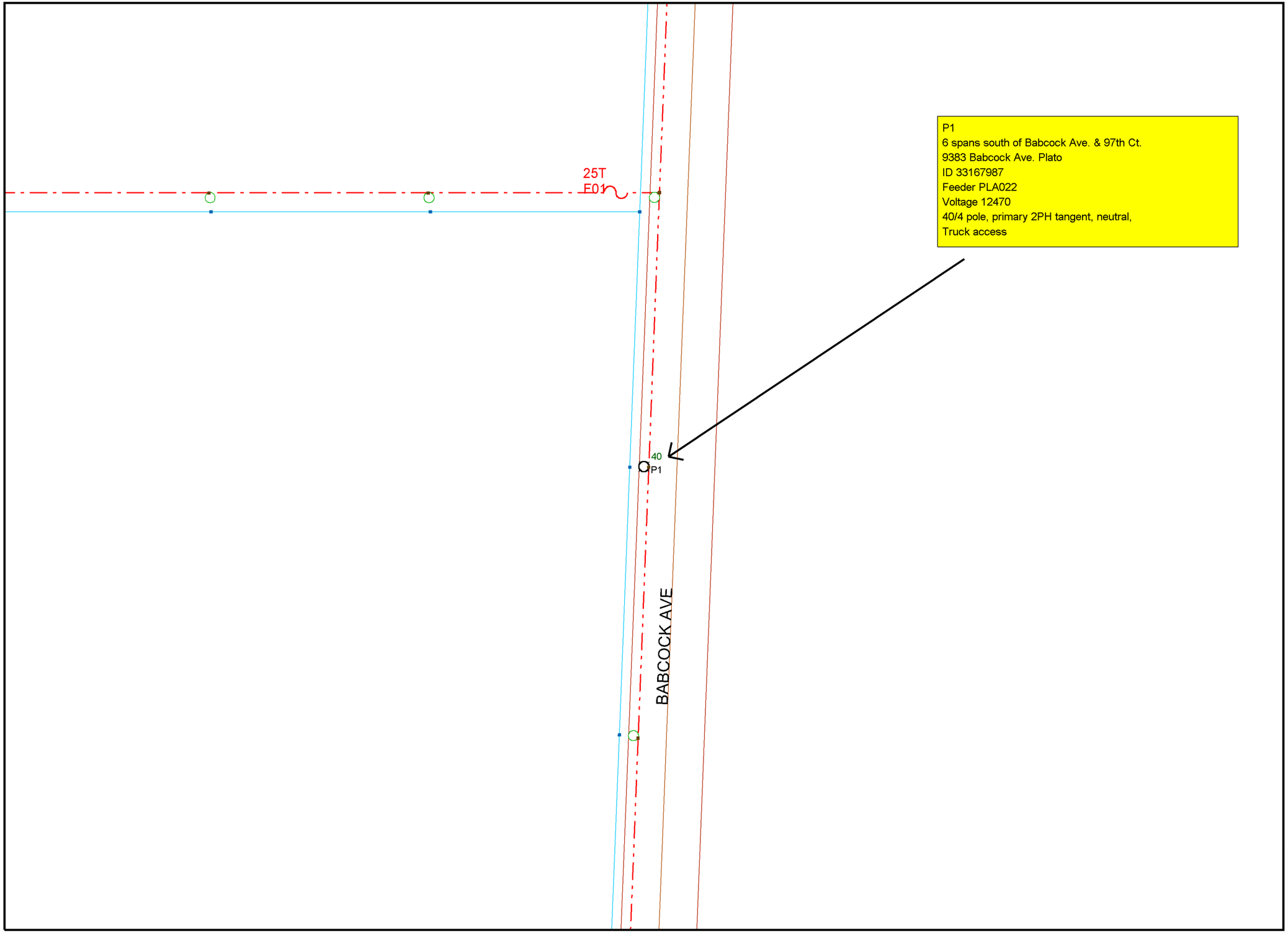

P1
6 spans south of Babcock Ave. & 97th Ct.
9383 Babcock Ave. Plato
ID 33167987
Feeder PLA022
Voltage 12470
40/4 pole, primary 2PH tangent, neutral,
Truck access

Jesse Kuhlman
O 651-229-5535

Work Order Information	
Service Request #	:
Design Number	: 0000524430 1
Designer/Planner ID	: khlj97
Designer/Planner Name	: Kuhlman,Jesse
Designer/Planner Ph #	: (000) 000-0000
Manager Approval	: _____

Joint Utility	
E:	G:
T:	C:

Design Location	
Division	: Minnetonka
County	: McLeod
City	: HELEN TWP
Address	:
T: 115N R: 27W S: 22	
Map # : D59097	Permit :

Electric	
Feeder:	Voltage:
Phase:	Bkup Dev ID:

Gas	
System :	Pressure :
Size :	Material :
Dead End :	

Work Order # :

Date: 02/01/2016
Sketch: # Of # Sketch Data
Scale: 1" equals 100'

Xcel Energy

CONSTRUCTION USE ONLY

☐ NO CHANGES (BUILT AS DESIGNED)
☐ CHANGES MADE AS INDICATED
(ALL URD MUST HAVE ACTUAL
MEASUREMENTS FROM THE FIELD SITE)

RFO_____
FOREMAN _____ DATE _____
TEAM LEADER _____

DISCLAIMER: THERE ARE NO REPRESENTATIONS OR WARRANTIES (EXPRESS OR IMPLIED) ABOUT THE ACCURACY OF THIS PRINT. THIS PRINT IS PROVIDED WITH NO CLAIM AS TO PRINT COMPLETENESS, TIMELINESS, ACCURACY OF CONTENT OR USEFULNESS. STATE LAW REQUIRES ANYONE DIGGING, GRADING OR EXCAVATING TO OBTAIN A PRIOR FIELD LOCATE OF ALL UTILITIES; THIS PRINT DOES NOT DISCHARGE THIS REQUIREMENT OR ANY OTHER REQUIREMENT. THE COMPANY AND ITS AFFILIATES ASSUME NO LEGAL RESPONSIBILITY OR LIABILITY FOR THE RECIPIENT'S USE (OR ANY OTHER PARTIES' USE) OF THE PRINT, INCLUDING THE RECIPIENTS INTENDED PURPOSE IN USING THE PRINT. NO COMPANY EMPLOYEE OR OTHER PARTY HAS BEEN AUTHORIZED TO PROVIDE THIS PRINT FOR PLANNING OR ESTIMATING PURPOSES; RELY ON THIS PRINT AT YOUR OWN RISK. BY ACCEPTING THIS PRINT, THE RECIPIENT & ANY OTHER PARTY RECEIVING A COPY OF THE PRINT ACKNOWLEDGES AND AGREES TO THIS DISCLAIMER. For All Field Locates Call 811

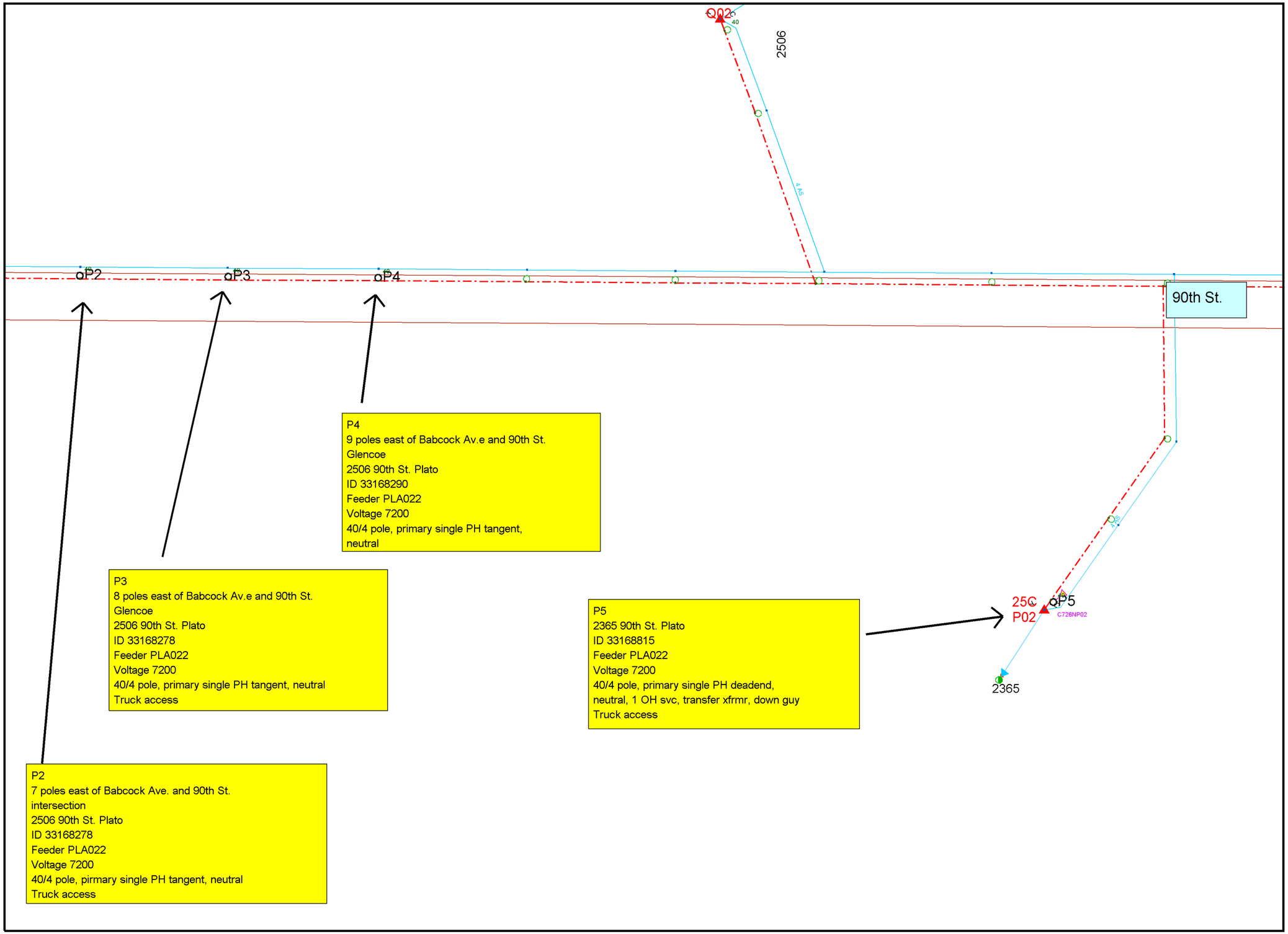

Jesse Kuhlman
O 651-229-5535

Work Order Information		
Service Request #	:	
Design Number	:	0000524430 1
Designer/Planner ID	:	khlj97
Designer/Planner Name	:	Kuhlman,Jesse
Designer/Planner Ph #	:	(000) 000-0000
Manager Approval	:	_____

Joint Utility	
E:	G:
T:	C:

Design Location		
Division	:	Minnetonka
County	:	McLeod
City	:	HELEN TWP
Address	:	

T: 115N R: 27W S: 22

Map # : D59097 Permit :

Electric	
Feeder:	Voltage:
Phase:	Bkup Dev ID:

Gas			
System	:	Pressure	:
Size	:	Material	:
Dead End	:		

Work Order # :

Date: 02/01/2016

Sketch: # Of # Sketch Data

Scale: 1" equals 158'

N W E S

Xcel Energy

CONSTRUCTION USE ONLY

☐ NO CHANGES (BUILT AS DESIGNED)

☐ CHANGES MADE AS INDICATED
(ALL URD MUST HAVE ACTUAL
MEASUREMENTS FROM THE FIELD SITE)

RFO_____

FOREMAN _____ DATE _____

TEAM LEADER _____

DISCLAIMER: THERE ARE NO REPRESENTATIONS OR WARRANTIES (EXPRESS OR IMPLIED) ABOUT THE ACCURACY OF THIS PRINT. THIS PRINT IS PROVIDED WITH NO CLAIM AS TO PRINT COMPLETENESS, TIMELINESS, ACCURACY OF CONTENT OR USEFULNESS. STATE LAW REQUIRES ANYONE DIGGING, GRADING OR EXCAVATING TO OBTAIN A PRIOR FIELD LOCATE OF ALL UTILITIES; THIS PRINT DOES NOT DISCHARGE THIS REQUIREMENT OR ANY OTHER REQUIREMENT. THE COMPANY AND ITS AFFILIATES ASSUME NO LEGAL RESPONSIBILITY OR LIABILITY FOR THE RECIPIENT'S USE (OR ANY OTHER PARTIES' USE) OF THE PRINT, INCLUDING THE RECIPIENTS INTENDED PURPOSE IN USING THE PRINT. NO COMPANY EMPLOYEE OR OTHER PARTY HAS BEEN AUTHORIZED TO PROVIDE THIS PRINT FOR PLANNING OR ESTIMATING PURPOSES; RELY ON THIS PRINT AT YOUR OWN RISK. BY ACCEPTING THIS PRINT, THE RECIPIENT & ANY OTHER PARTY RECEIVING A COPY OF THE PRINT ACKNOWLEDGES AND AGREES TO THIS DISCLAIMER. For All Field Locates Call 811

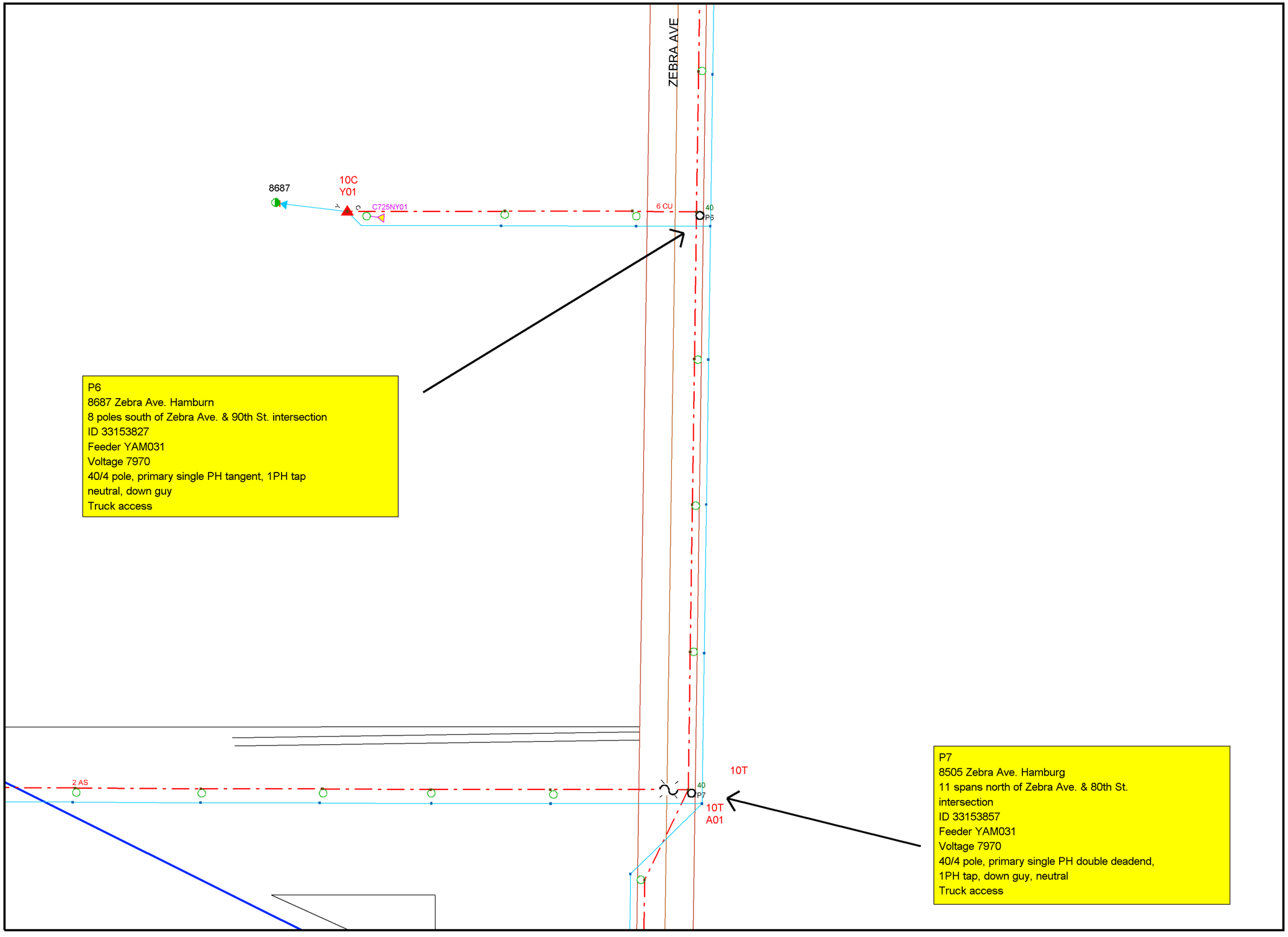

Jesse Kuhlman
O 651-229-5535

Work Order Information	
Service Request #	:
Design Number	: 0000524430 1
Designer/Planner ID	: khlj97
Designer/Planner Name	: Kuhlman,Jesse
Designer/Planner Ph #	: (000) 000-0000
Manager Approval	: _____

Joint Utility	
E:	G:
T:	C:

Design Location	
Division	: Minnetonka
County	: McLeod
City	: HELEN TWP
Address	:
T: 115N R: 27W S: 22	
Map # : D59097	Permit :

Electric	
Feeder:	Voltage:
Phase:	Bkup Dev ID:

Gas	
System :	Pressure :
Size :	Material :
Dead End :	

Work Order # :

Date: 02/01/2016

Sketch: # Of # Sketch Data

Scale: 1" equals 133'

Xcel Energy

CONSTRUCTION USE ONLY

☐ NO CHANGES (BUILT AS DESIGNED)

☐ CHANGES MADE AS INDICATED
(ALL URD MUST HAVE ACTUAL
MEASUREMENTS FROM THE FIELD SITE)

RFO_____

FOREMAN _____ DATE _____

TEAM LEADER _____

DISCLAIMER: THERE ARE NO REPRESENTATIONS OR WARRANTIES (EXPRESS OR IMPLIED) ABOUT THE ACCURACY OF THIS PRINT. THIS PRINT IS PROVIDED WITH NO CLAIM AS TO PRINT COMPLETENESS, TIMELINESS, ACCURACY OF CONTENT OR USEFULNESS. STATE LAW REQUIRES ANYONE DIGGING, GRADING OR EXCAVATING TO OBTAIN A PRIOR FIELD LOCATE OF ALL UTILITIES; THIS PRINT DOES NOT DISCHARGE THIS REQUIREMENT OR ANY OTHER REQUIREMENT. THE COMPANY AND ITS AFFILIATES ASSUME NO LEGAL RESPONSIBILITY OR LIABILITY FOR THE RECIPIENT'S USE (OR ANY OTHER PARTIES' USE) OF THE PRINT, INCLUDING THE RECIPIENTS INTENDED PURPOSE IN USING THE PRINT. NO COMPANY EMPLOYEE OR OTHER PARTY HAS BEEN AUTHORIZED TO PROVIDE THIS PRINT FOR PLANNING OR ESTIMATING PURPOSES; RELY ON THIS PRINT AT YOUR OWN RISK. BY ACCEPTING THIS PRINT, THE RECIPIENT & ANY OTHER PARTY RECEIVING A COPY OF THE PRINT ACKNOWLEDGES AND AGREES TO THIS DISCLAIMER. For All Field Locates Call 811

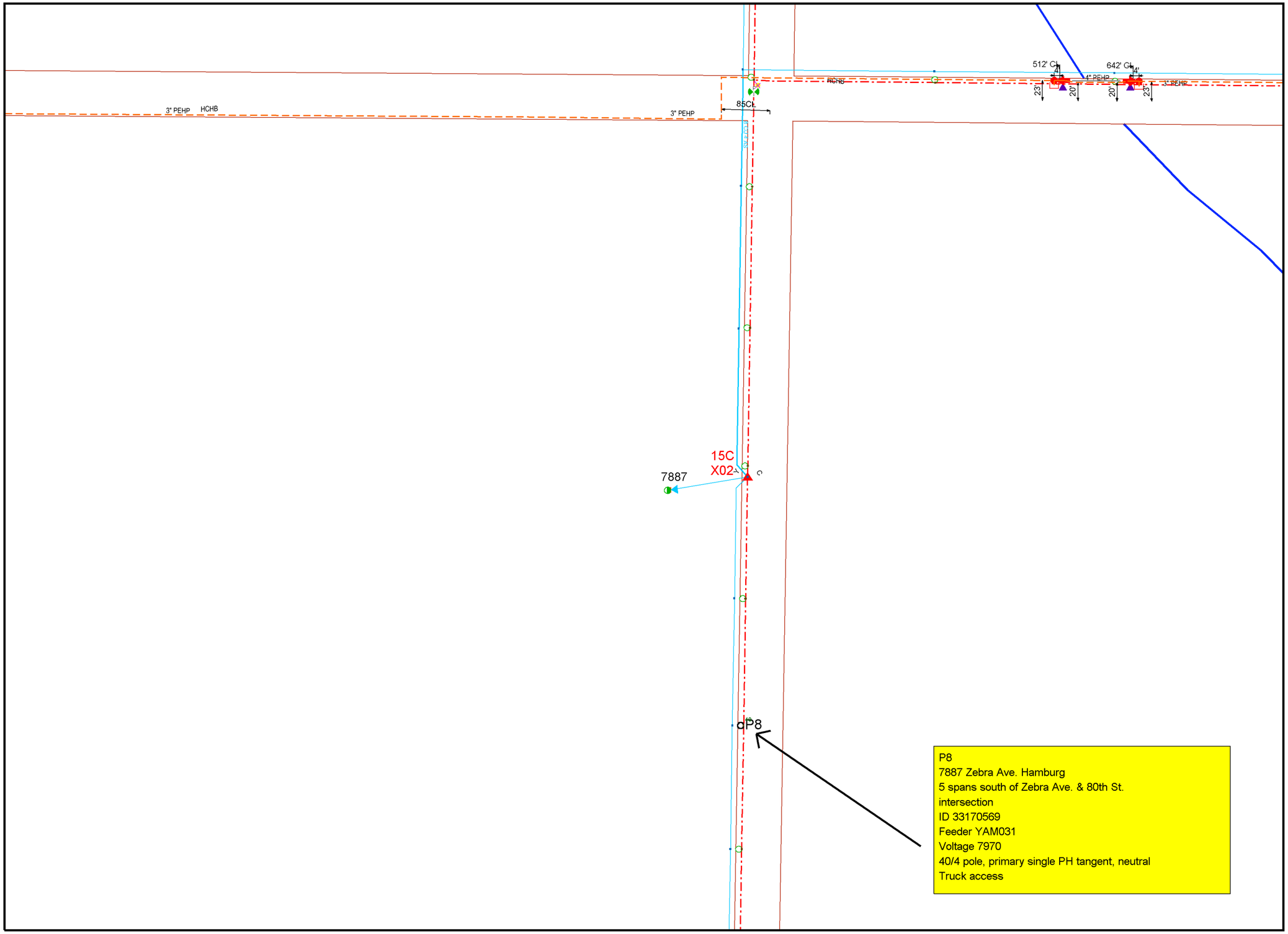

Jesse Kuhlman
O 651-229-5535

Work Order Information	
Service Request #	:
Design Number	: 0000524430 1
Designer/Planner ID	: khlj97
Designer/Planner Name	: Kuhlman,Jesse
Designer/Planner Ph #	: (000) 000-0000
Manager Approval	: _____

Joint Utility	
E:	G:
T:	C:

Design Location	
Division	: Minnetonka
County	: McLeod
City	: HELEN TWP
Address	:
T: 115N R: 27W S: 22	
Map # : D59097	Permit :

Electric	
Feeder:	Voltage:
Phase:	Bkup Dev ID:

Gas	
System :	Pressure :
Size :	Material :
Dead End :	

Work Order # :

Date: 02/01/2016

Sketch: # Of # Sketch Data

Scale: 1" equals 167'

Xcel Energy

CONSTRUCTION USE ONLY

☐ NO CHANGES (BUILT AS DESIGNED)

☐ CHANGES MADE AS INDICATED
(ALL URD MUST HAVE ACTUAL
MEASUREMENTS FROM THE FIELD SITE)

RFO_____

FOREMAN _____ DATE _____

TEAM LEADER _____

DISCLAIMER: THERE ARE NO REPRESENTATIONS OR WARRANTIES (EXPRESS OR IMPLIED) ABOUT THE ACCURACY OF THIS PRINT. THIS PRINT IS PROVIDED WITH NO CLAIM AS TO PRINT COMPLETENESS, TIMELINESS, ACCURACY OF CONTENT OR USEFULNESS. STATE LAW REQUIRES ANYONE DIGGING, GRADING OR EXCAVATING TO OBTAIN A PRIOR FIELD LOCATE OF ALL UTILITIES; THIS PRINT DOES NOT DISCHARGE THIS REQUIREMENT OR ANY OTHER REQUIREMENT. THE COMPANY AND ITS AFFILIATES ASSUME NO LEGAL RESPONSIBILITY OR LIABILITY FOR THE RECIPIENT'S USE (OR ANY OTHER PARTIES' USE) OF THE PRINT, INCLUDING THE RECIPIENTS INTENDED PURPOSE IN USING THE PRINT. NO COMPANY EMPLOYEE OR OTHER PARTY HAS BEEN AUTHORIZED TO PROVIDE THIS PRINT FOR PLANNING OR ESTIMATING PURPOSES; RELY ON THIS PRINT AT YOUR OWN RISK. BY ACCEPTING THIS PRINT, THE RECIPIENT & ANY OTHER PARTY RECEIVING A COPY OF THE PRINT ACKNOWLEDGES AND AGREES TO THIS DISCLAIMER. For All Field Locates Call 811