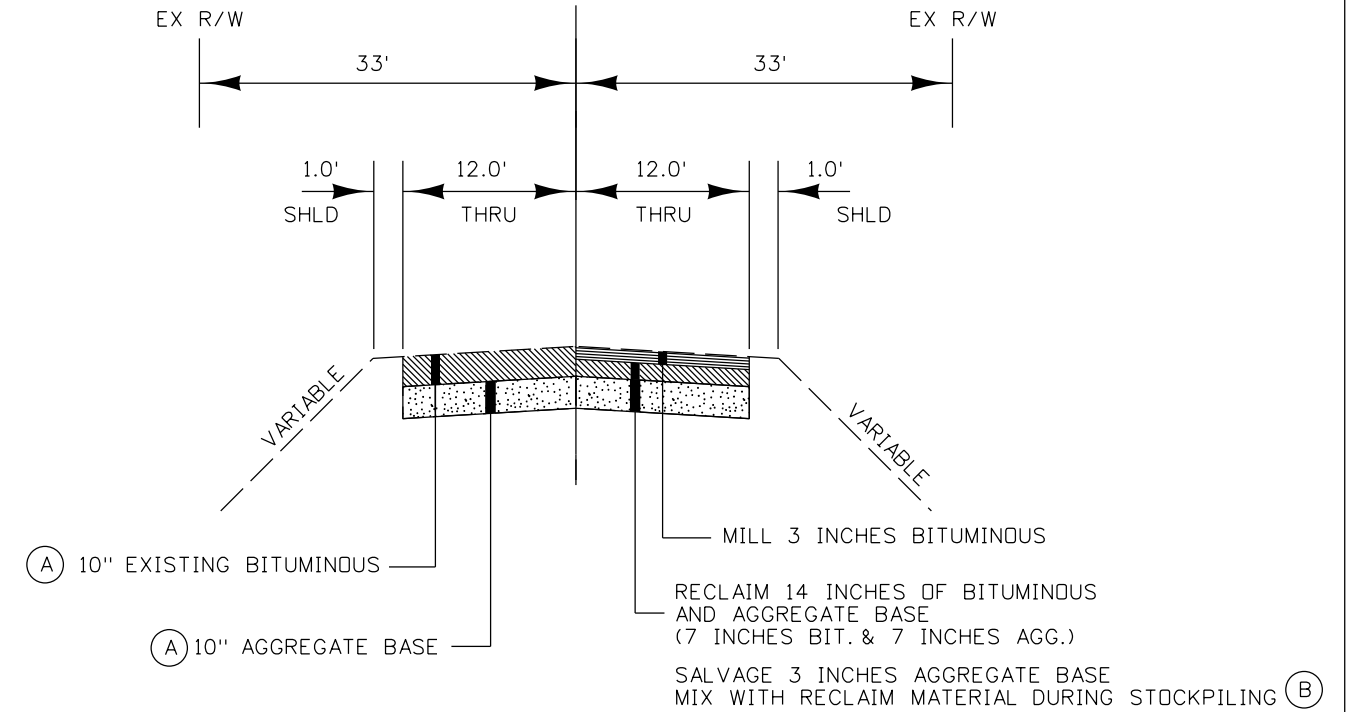


B AGGREGATE BASE LOCATED BELOW THE RECLAIM MATERIAL SHALL BE SALVAGED AND MIXED WITH RECLAIMED MATERIAL DURING STOCKPILING (INCIDENTAL). THE ACTUAL DEPTH OF BITUMINOUS AND AGGREGATE MAY VARY AND THERE SHALL BE NO EXTRA PAYMENT, IF DEPTHS ARE DIFFERENT THAN SHOWN.

CSAH 15 STA. 500+10 TO STA. 608+80

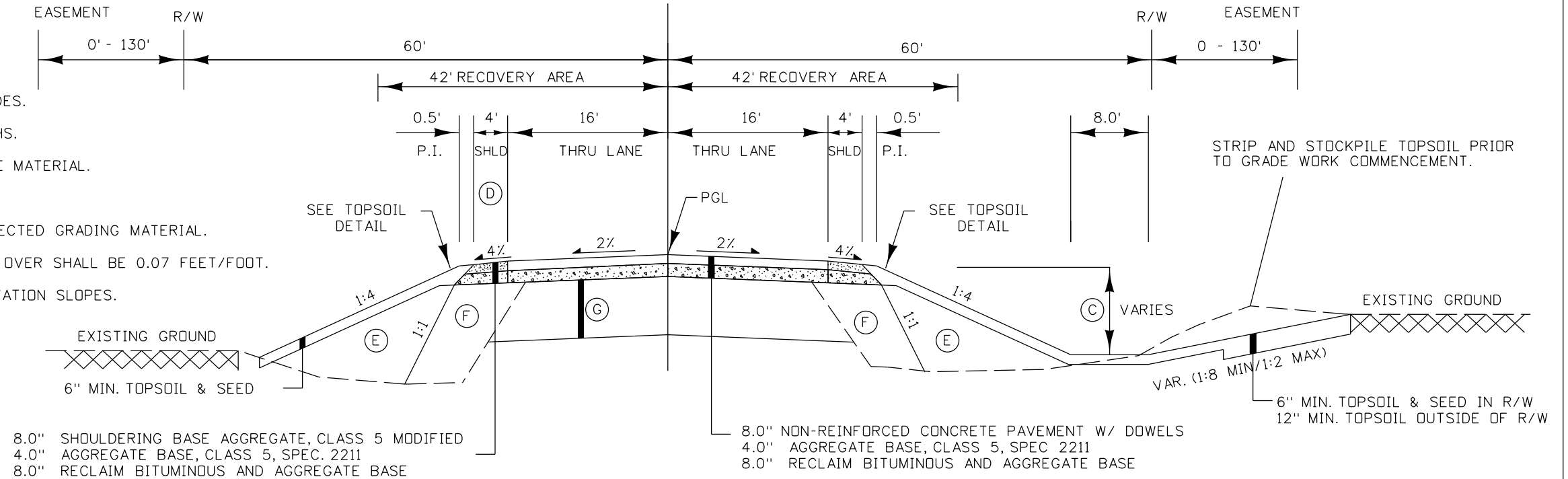


CSAH 15 STA. 500+10 TO STA. 607+00

TEMPORARY  
CONSTRUCTION &  
MAINTENANCE  
EASEMENT


TEMPORARY  
CONSTRUCTION &  
MAINTENANCE  
EASEMENT

(I) SEE PLAN AND PROFILE SHEETS FOR SUPERELEVATION SLOPES.



NO	DATE	BY	CKD	APPR	REVISION

Date 10/16/2017 Req. No. 50403



**McLEOD COUNTY  
HIGHWAY DEPARTMENT**

S.A.P. 043-615-014

TYPICAL SECTION

SHEET  
19  
OF  
53

S:\PROJECTS\CSAH 15\615-14\_CSAH\_22\_TO\_TH\_7\NEW\PLAN\615-014\_Typical.dgn